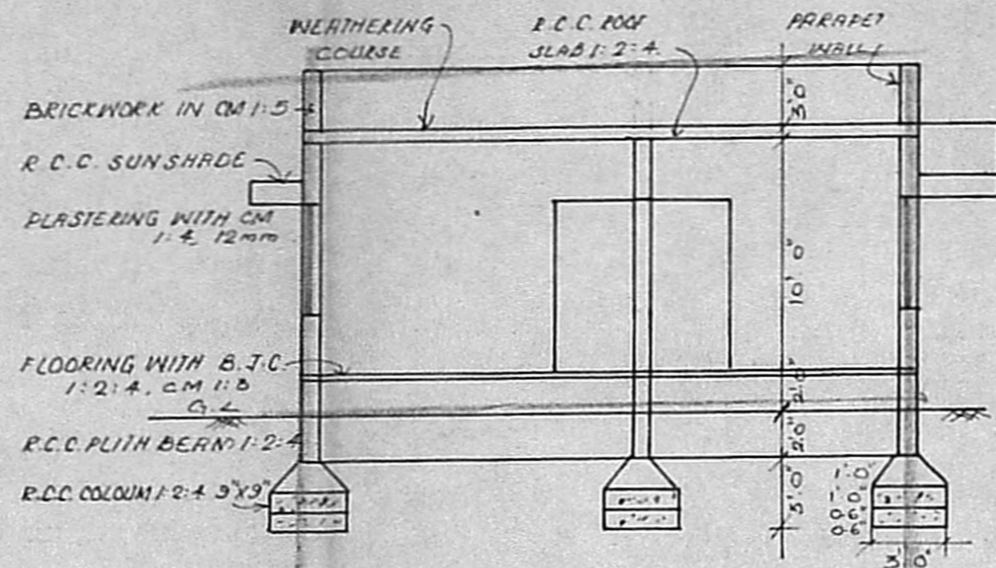
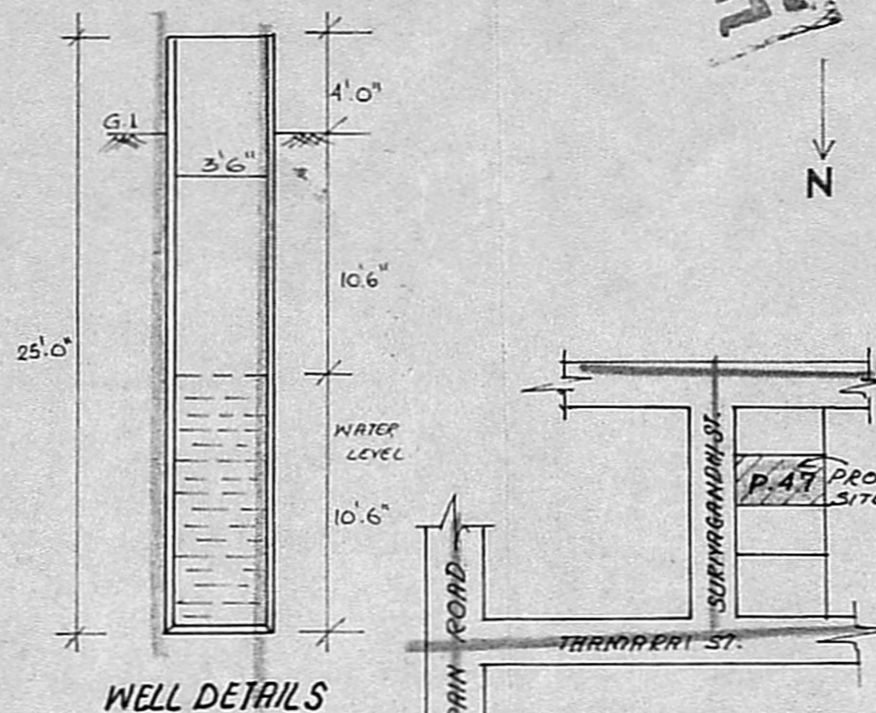


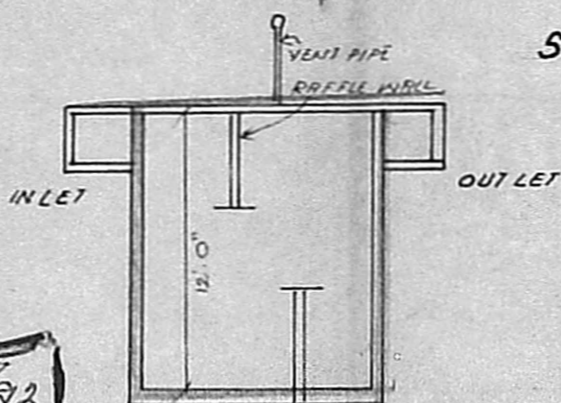
ELEVATION



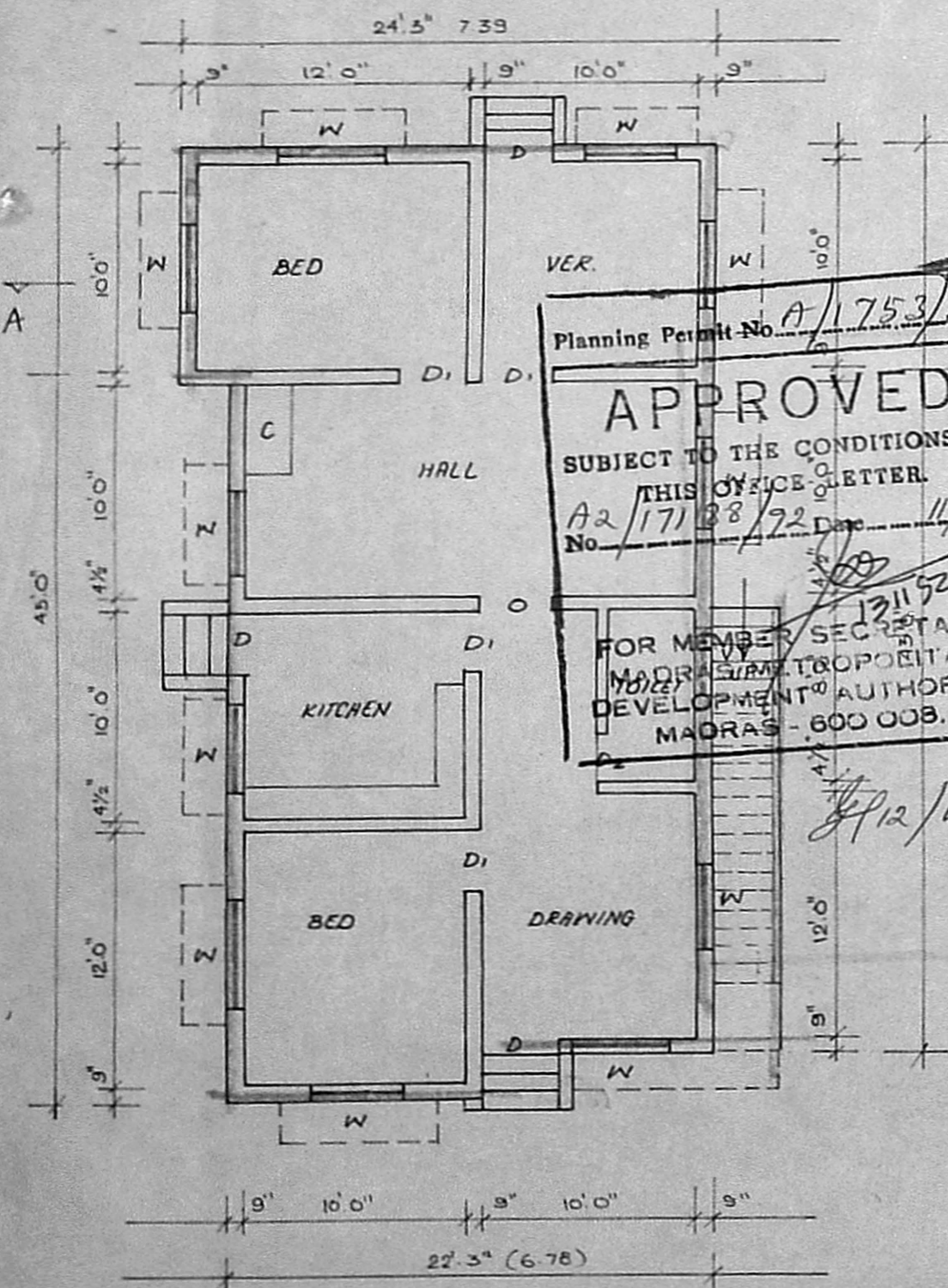
SECTION AA



WELL DETAILS

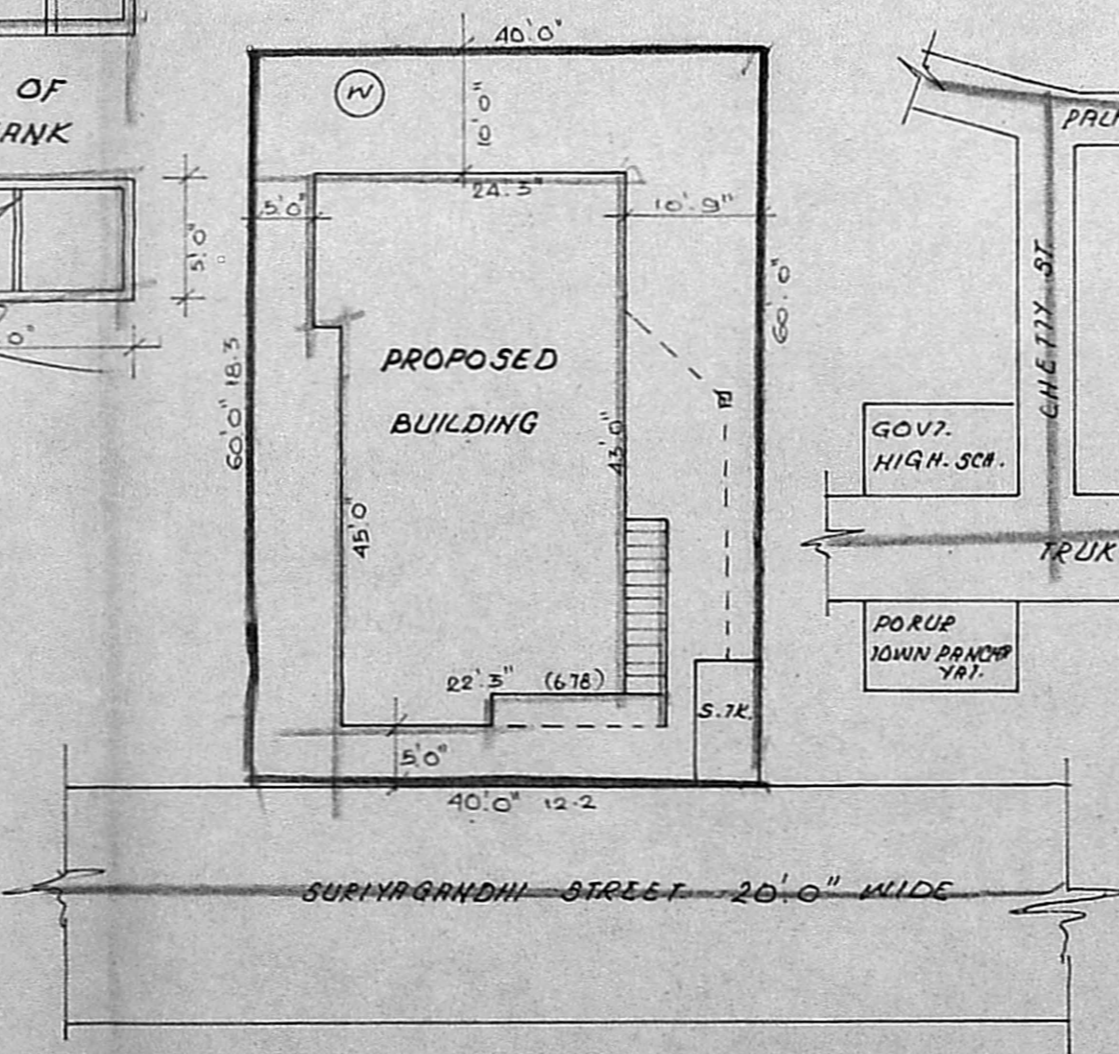


DETAILS OF SEPTIC TANK



PROPOSED GROUND FLOOR PLAN

Planning Permit No. A/1753/82
APPROVED
 SUBJECT TO THE CONDITIONS IN THIS OFFICE LETTER
 No. A2/17138/92 Date 11/92
 FOR MEMBER SECRETARY
 MADRAS METROPOLITAN
 DEVELOPMENT AUTHORITY
 MADRAS - 600 008.



SITE PLAN. SCALE 1" = 16'0"



N

PLAN SHOWING THE PROPOSED BUILDING AT PLOT NO. 47, S.NO. 195 & 214, SURYAGANDHI STREET, AMBAL NAGAR, PORUR, MADRAS - 116.

FOR. P. THAVASI
 SCALE 1" = 8'0", 1:100

- JOINERY**
- D DOOR 3'6" x 7'0"
 - D1 DOOR 3'0" x 7'0"
 - D2 DOOR 2'6" x 7'0"
 - W. WINDOW 5'0" x 4'6"
 - W1 WINDOW 4'6" x 4'6"
 - Y VENTILATOR 3'0" x 4'6"

AREA DETAIL

SITE 2400 SQ.FT. 222.6 M²
 PLINTH 1021 SQ.FT. 94.71 M²

- COLOUR INDEX**
- SITE
 - PROPOSAL
 - ROAD

[Signature]
 OWNER'S SIGNATURE

[Signature]
 Phone: 440781
 R. Mohan Rao, D.C.E.
 LICENSED SURVEYOR
 Corporation of Madras
 REG No: 14
 AMBATTUR TOWNSHIP
 ALANDUR MUNICIPALITY
 Consulting Engineer
 Office: 15, Madley Road
 T. NAGAR, MADRAS-600 017

LICENSED SURVEYOR